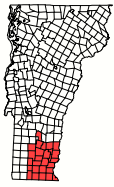


# 2024 Windham Regional Plan





July 2024; u:\GIS\RegionalPlan2024\CommunityResourcesMaps.aprx

Note: This map should be used for general reference and planning purposes only.

Data sources: electric generation facilities from Green Mountain Power's Capacity Planning Map data; source protection areas and water supplies from Agency of Natural Resources, transmission lines from VCGI, all other data digitized by WRC.

## Utilities

Electric utility franchise area:

-  Village of Jacksonville Electric Dept
-  Green Mountain Power

Groundwater source protection area

Surface water source protection area







Public water supply source active and inactive

Closed landfill

Transfer station

Electric transmission line

Electric generation facility:

-  Solar
-  Hydro
-  Biogeneration
-  Wind
-  > 0.1 mW capacity
-  > 1 mW capacity

Municipal sewer system

Municipal sewer and water system

